
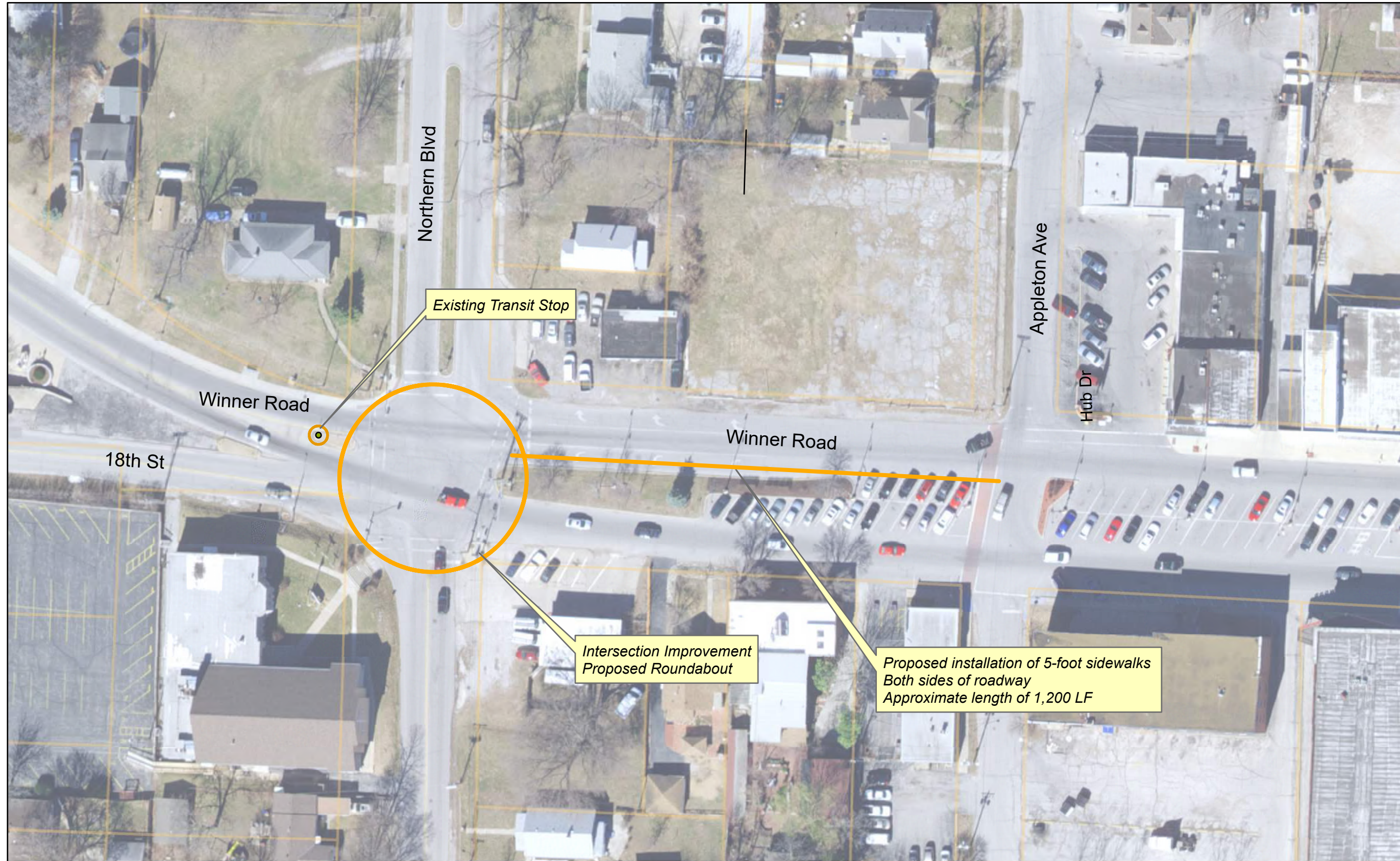

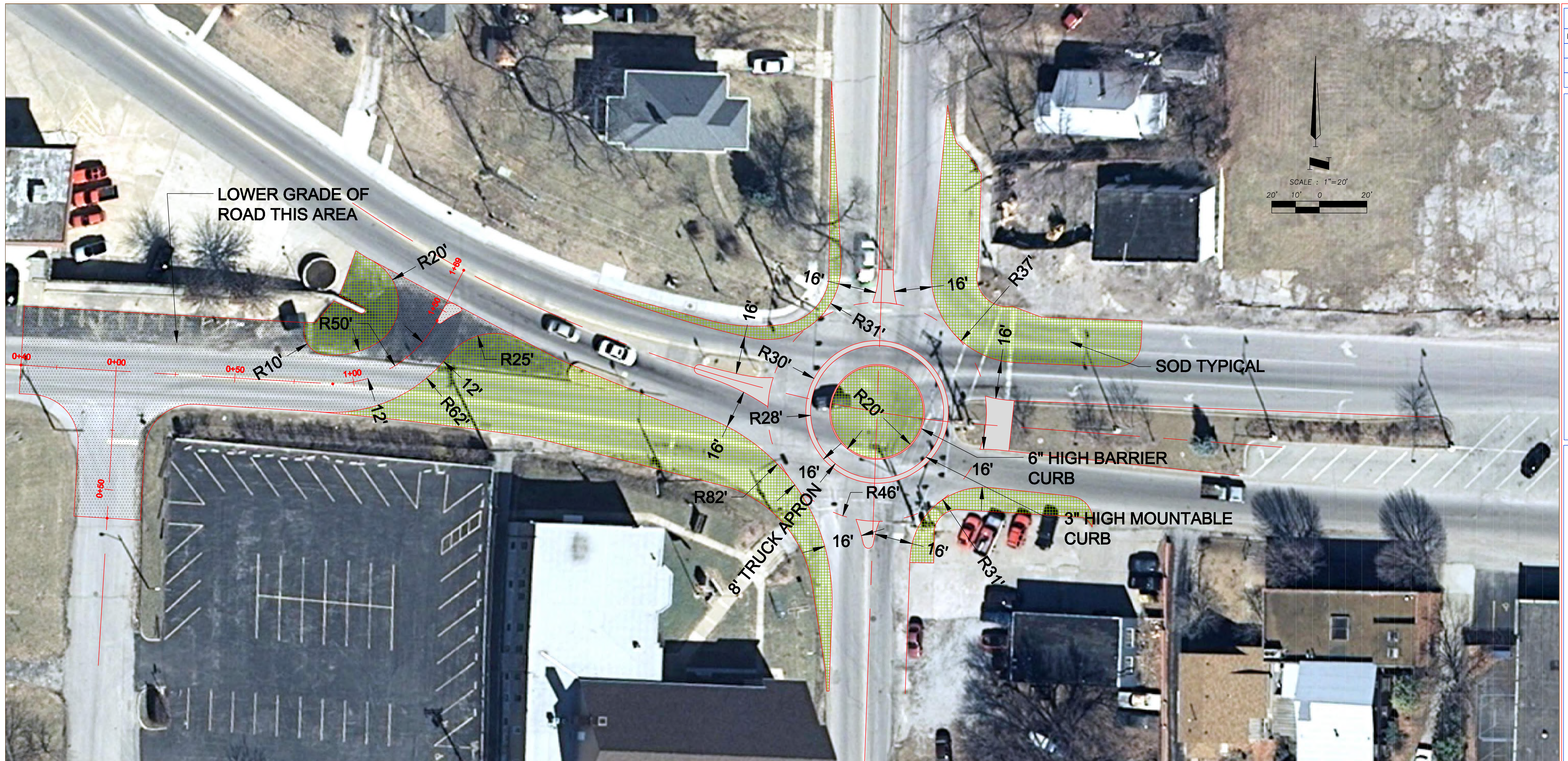


# Englewood Phase 4 Location Map



**Legend**

- GIS.DBO.KCATA\_Designated\_Stops
- GIS.DBO.Parcel



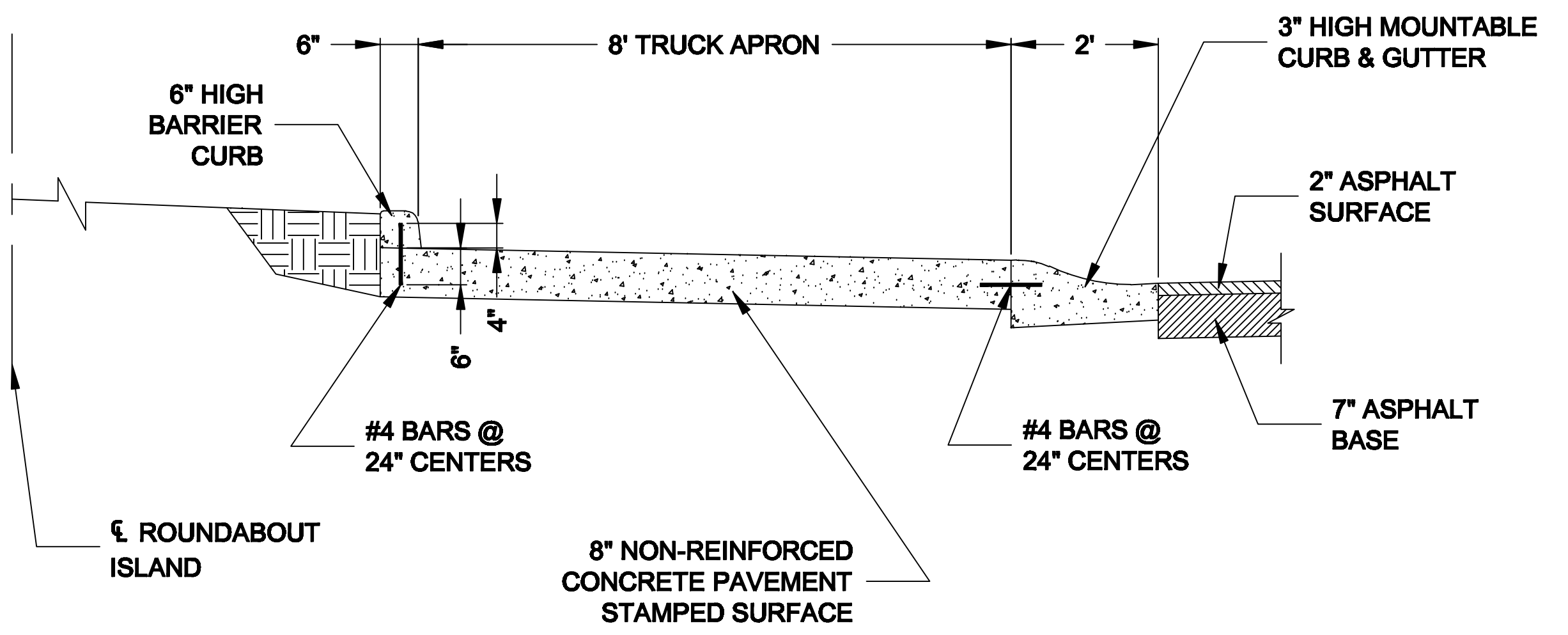
REVISIONS
MAR 98 TITLEBLOCK

WINNER & NORTHERN INTERSECTION  
CITY PROJECT No.  
ROUNDBOUT CONCEPTUAL LAYOUT

**CITY OF INDEPENDENCE**  
**PUBLIC WORKS DEPARTMENT**  
111 East Maple Street, Independence, MO 64050  
PHONE: (816) 325-7600



DATE JUNE-2010
DESIGNED BY
DRAWN BY <b>AV</b>
SURVEY BOOK NO.
FILE NAME
SHEET
OF



**ROUNDBOUT CROSS-SECTION**

APPROVALS

Legend

Forest Conservation/Restoration Priorities

Forest Restoration Priorities

High

Low

Forest Conservation Priorities

High

Low

