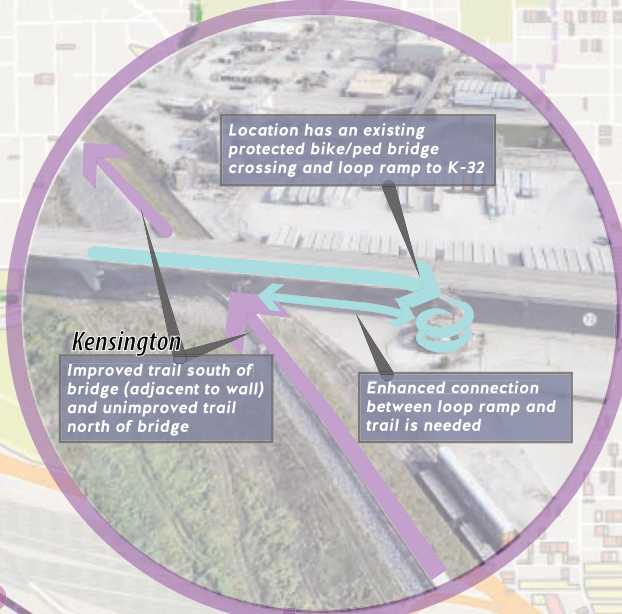
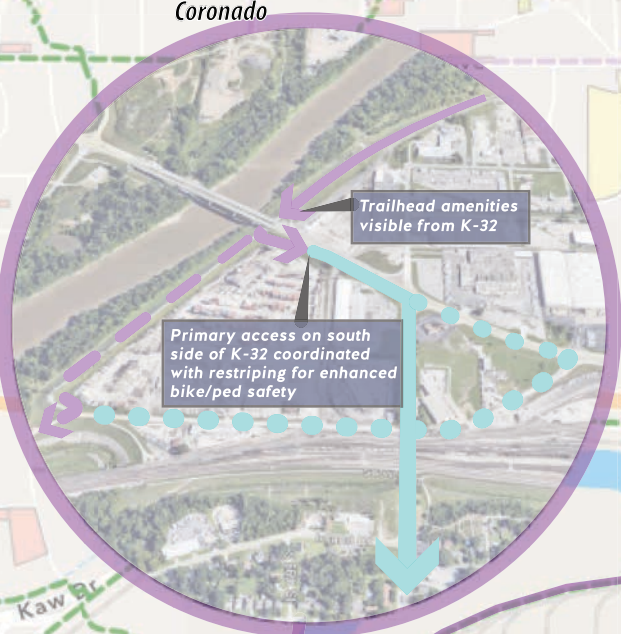
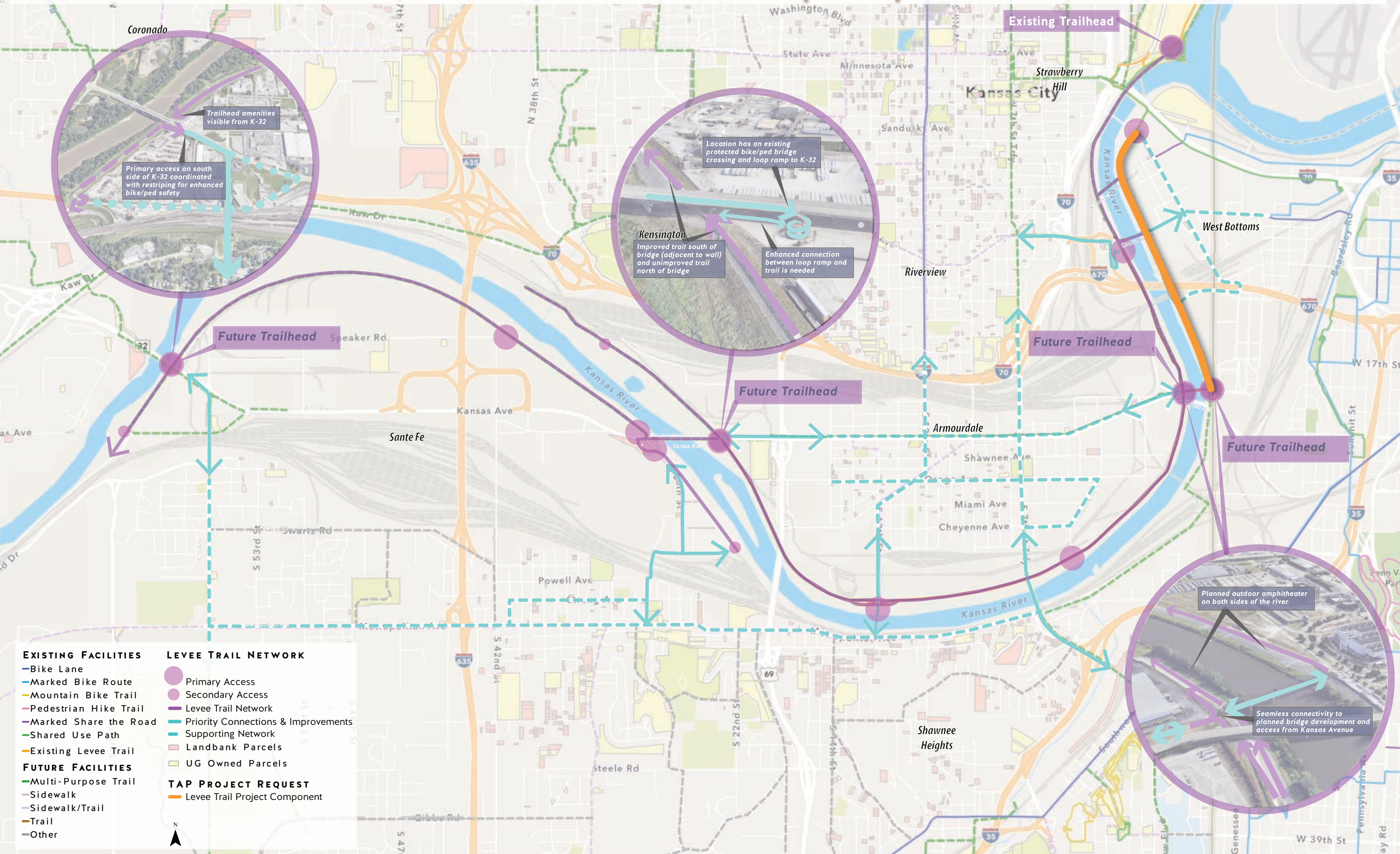


UG LEVEE TRAIL: CID IMPROVEMENTS (TAP)



- | | |
|----------------------------|---------------------------------------|
| EXISTING FACILITIES | LEVEE TRAIL NETWORK |
| — Bike Lane | ● Primary Access |
| — Marked Bike Route | ● Secondary Access |
| — Mountain Bike Trail | — Levee Trail Network |
| — Pedestrian Hike Trail | — Priority Connections & Improvements |
| — Marked Share the Road | — Supporting Network |
| — Shared Use Path | — Landbank Parcels |
| — Existing Levee Trail | — UG Owned Parcels |
| FUTURE FACILITIES | TAP PROJECT REQUEST |
| — Multi-Purpose Trail | — Levee Trail Project Component |
| — Sidewalk | |
| — Sidewalk/Trail | |
| — Trail | |
| — Other | |

